

MODEL PAPER -3

SSC MODEL PAPERS – 2019-20

SOCIAL STUDIES (New Model) Paper – 1

Time: 2.45 Mts.

Marks: 50

Instructions:

- i. 15 Minutes are allotted for reading the question paper in addition to 2.30 hours for writing the answers.
- ii. All answers should be written in a separate answer booklet.
- iii. There are four sections in the questions paper.
- iv. There is an internal choice in Section – IV.
- v. Answers should be visible and legible.

SECTION – 1

Note:

- i. Answer all the questions
- ii. Each question carries $\frac{1}{2}$ mark. $12 \times \frac{1}{2} = 06$

1. This is not the ill effect of Globalisation.

- Gradual dilution of nationlistic feeling
- Extinction of language
- Marginalisation of cultural practice

2. The main aim of chipko movement is

- Save trees
- Save rivers
- Save animals
- Save villages

3. Give an example for multinational company
4. Trade, Finance, Community service, come under ----- sector

- Primary sector
- Secondary sector
- Both primary and secondary sectors
- Service sector

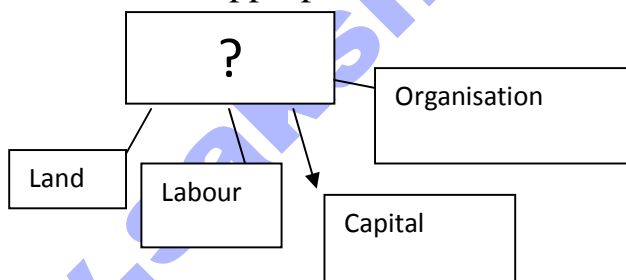
5. The highest temperature zone from the following is

- Delhi
- Jaipur
- Channai
- Leh

6. Identify the pair wich is correct

- A book before they pass - nomadic life
- Settled life - industrial revolution
- Silent spring - Arundati rai

7. Fill in the box with appropriate word



8. This is true regarding the early man.

- He did not practice agriculture
- He led a secondary life style

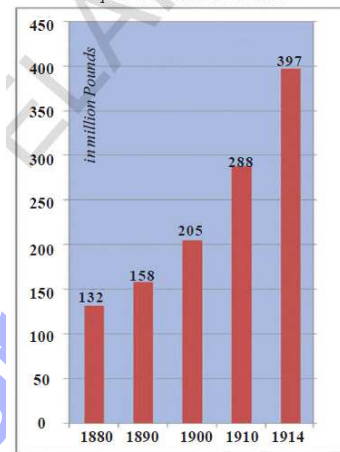
9. A farmer who works on a piece of one hector of Land is treated as

- Medium former
- Small former
- Large former
- Advanced former

10.Example for Indian Multinational Company is ----

- Honda
- Nokia
- Tata motors
- Pepsi cola

Graph 1 : The Armaments Race



11.For estimating nutritional status of children these measurements are used.

- Hight
- Weight
- Education
- Above all

12. What the tells about.

SECTION – II

Note:

- i) Answer all the question
- ii) Each question carries 1 mark

8X1=8

13. What is the source for the Prinnial Rivers?

14. Define per capita income.

15. Read the table given below and answer the question.

Employment in three sectors

Sectors	Employment (%)	
Agriculture	1972-73	2011-12
	74	53
Industrial sector	11	22
Service sector	15	25

Q. in which sector employment is showing a decreasing trend?

16. Which latitudes divide India into two equal halves?

17. Which is the birth place of Brahmaputra?

18. What is Sensus?

19. In which state Berhampur is located?

20. Write a coment on this picture.



SECTION – III

Note:

- i. Answer all the questions
- ii. Each question carries two marks.

8X2=16

21. Write a letter to the Tahasildar (MRO) explaining the problems faced by the farmers because of Famine.

22. Estimate the impact of globalisation on local industries of India?

23. Studying the following pie chart and answer the questions given below.

i. which sector got tremendous increase?

ii. Why did the share of agriculture sector decrease in G.D.P?

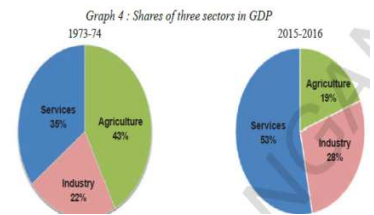
24. State any two defects which you find in the organisation of Public Distribution System?

25. What is meant by sustainable development?

26. Create two slogans on water conservation ?

27. What are Jet streams?

28. Locate western ghats and Himalayas in the given map.



SECTION – IV

Note:

- i. Answer all the questions
- ii. Answer any one from internal choice of each question.
- iii. Each question carries 4 marks.

5X4=20

29. Describe any four major relief divisions of Indian land mass?

Or

What is the meaning of international migration? Identify the reasons and consequences of it.

30. “Creating problems in Urbanisation is universal challenge”. Comment on it.

Or

“MNCs have been benefitted in India from Globalisation” explain about it.

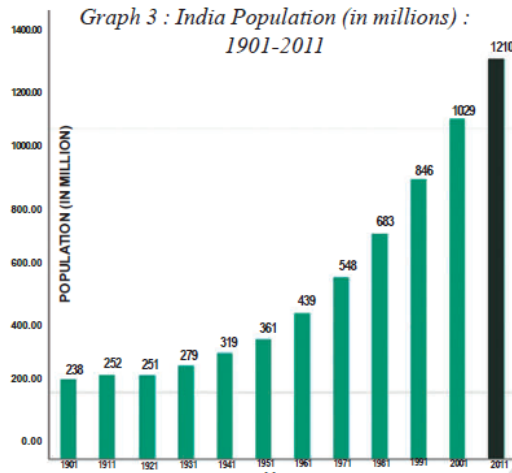
31. Answer the following questions based on the table given below.

Country	Per Capita income in \$	Life expectancy at birth	Questions: Literacy Rate	Human Development Index (HDI)
Sri Lanka	11,326	75.5	92.6	76
India	6,386	68.8	74.04	130
Pakistan	5,331	66.6	60.0	150
Myanmar	5,567	66.7	93.1	148
Bangladesh	3,677	72.8	61.5	136
Nepal	2,471	70.6	64.7	149

- i. Define average years of school.
- ii. Which country is better in life expectancy?

- iii. Which country is better in all aspects given in the table?
- iv. Which are the aspects considered in determining the HDI of a country?

Or

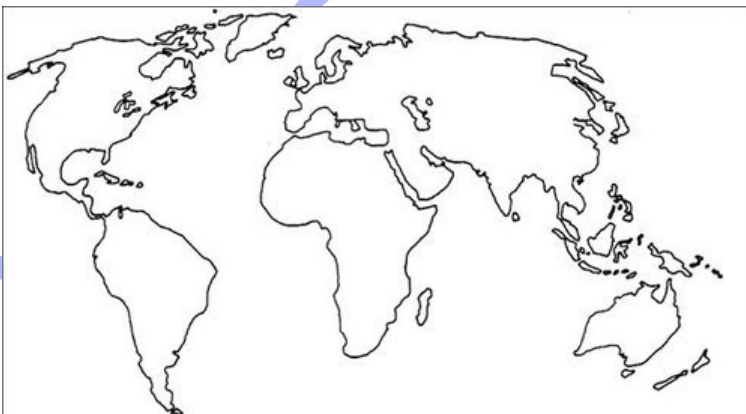


Study the graph and answer the questions.

Questions:

- i. In which year did the population decrease?
- ii. For how many years census have been held regularly?
- iii. Why was the population of India increasing after Independence?
- iv. What problems would arise with population explosion?

33. Locate any four of the permanent member countries of the UNO in the given world map.



Or

Point out the following countries on the world map .

- i. Portugal
- ii. Nigeria
- iii. Chile
- iv. japan

www.sakshieducation.com